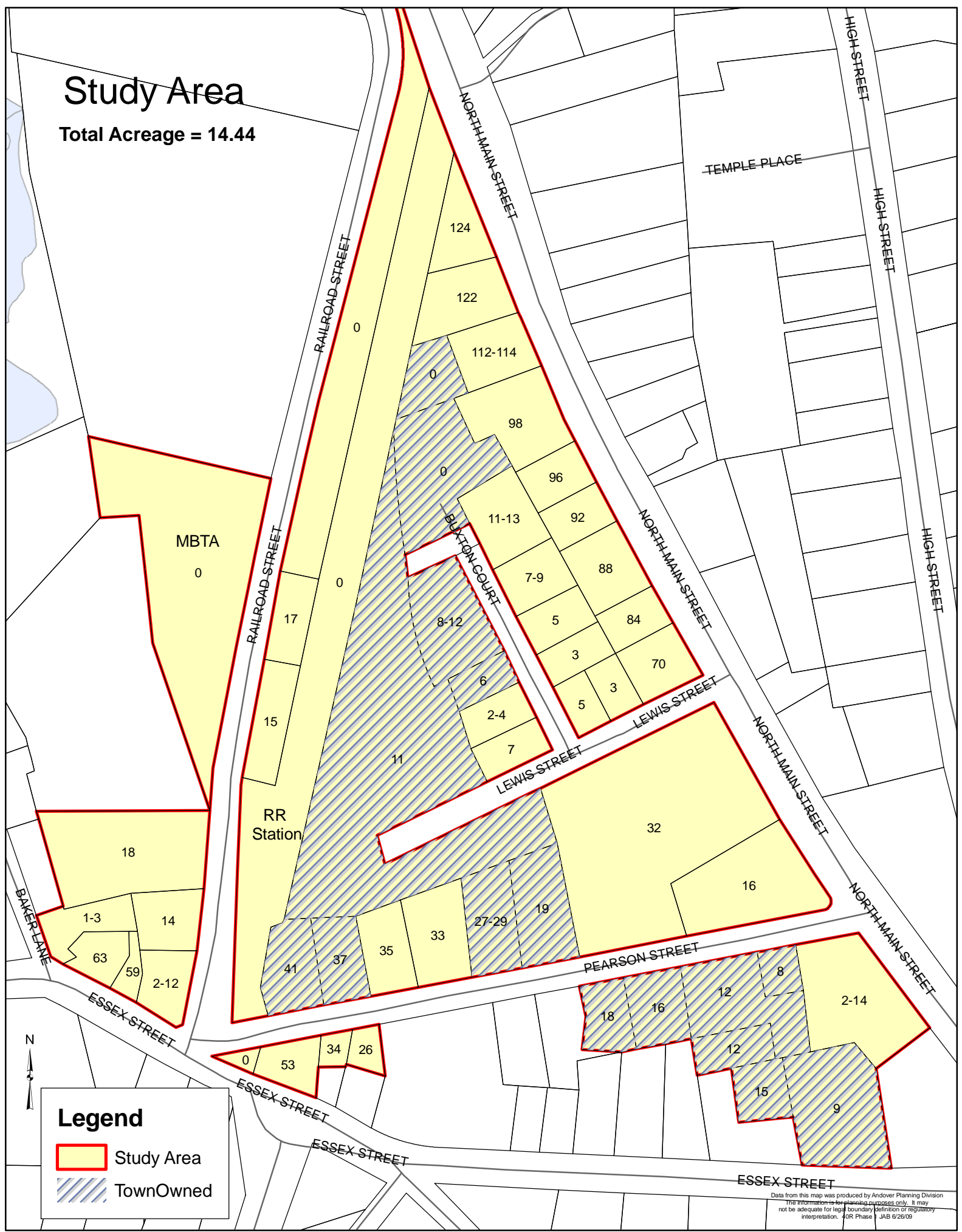




Study Area

Total Acreage = 14.44



Legend

-  Study Area
-  Town Owned

Data from this map was produced by Andover Planning Division. The information is for planning purposes only. It may not be adequate for legal boundary definition or regulatory interpretation. 40R Phase 1 JAB 6/26/09