



Raytheon

An **RTX** Business

Hardware Integration Center Expansion Andover, MA

Special Permit

Architect:

Jacobs Engineering Group, Inc

120 St. James Avenue
Boston, Massachusetts, 02116
T: (617) 963-3110
E-Mail: David.Rice@jacobs.com
Contact: David Rice, A.I.A

Landscape Architect:

Paul Finger Associates, Inc.

14 Spring Street
Waltham, Massachusetts 02451
T: (781) 647-4900
E-Mail: pfinger@pfai.net
Contact: Paul Finger, RLA

Civil Engineers:

BSC Group

300 Brickstone Square, Suite 901
Andover, Massachusetts 01810
T: (617) 896-4347
E-Mail: dbianncavilla@bscgroup.com
Contact: David Biancavilla, PE

Owner:

Raytheon, An RTX Business

350 Lowell Street
Andover, Massachusetts 01810
Contact: Daniel Thompson
E-Mail: Daniel.J.Thompson@rtx.com

Land Surveyors:

Dana F. Perkins

1049 East Street
Tewksbury, Massachusetts 01876
T: (978) 858-0680
E-Mail: greg@danafperkins.com
Contact: Greg Corcoran

Drawing List:

Cover Sheet
L1.01 Locus Plan
L2.01 Existing Conditions Plan
L3.01 Site Prep. & Erosion Control Plan
L4.01 Site Plan
A1.01 Architectural Exterior Elevations



LOCUS MAP
NOT TO SCALE

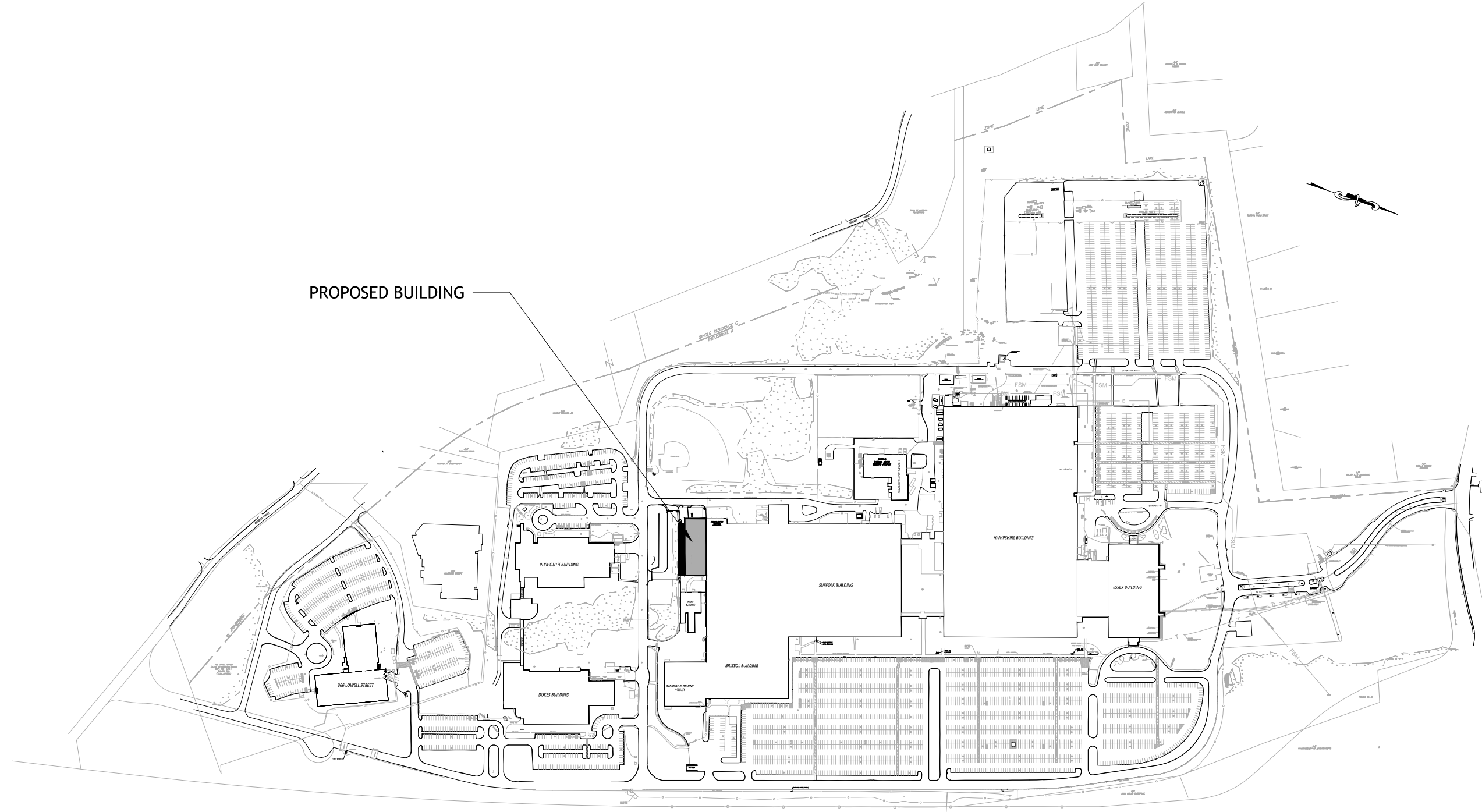
August 14, 2024

© PAUL FINGER ASSOCIATES
 S:\Shared\pfa\pfa\Project Data_Shared\090-1001.29 HWIC High Bay Expansion.dwg\1_0_PLANNING BOARD PERMIT\05_SHEETFILES\090-1001.29_L1_01-LOCUS PLAN.dwg Plotted on: Aug. 12, 2024 @ 8:53pm



UNDERGROUND UTILITIES WERE COMPILED FROM AVAILABLE RECORD PLANS OF UTILITY COMPANIES AND PUBLIC AGENCIES AND ARE APPROXIMATE ONLY. BEFORE DESIGN AND CONSTRUCTION CALL "DIG SAFE" 1-888-344-7233. SOME DATA IS CONFLICTING AND CAN ONLY BE VERIFIED BY EXCAVATION.

PRELIMINARY
 NOT FOR CONSTRUCTION
 THESE PLANS WERE PREPARED FOR THE PURPOSE OF OBTAINING STATE AND LOCAL APPROVALS AND ARE NOT INTENDED TO BE USED AS CONSTRUCTION DOCUMENTS.



An RTX Business
 350 Lowell Street
 Andover, Massachusetts

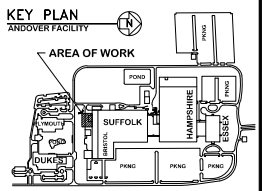
Hardware Integration Center Expansion

Landscape Architect:
pfa
PAUL FINGER ASSOCIATES
 14 Blue Hill Street
 Andover, MA 01810
 (978) 640-0001
 (978) 222-0027
 info@pfa.com

Civil Engineers:
BSC GROUP
 BUILD | SUPPORT | CONNECT
 300 Brickstone Square, Suite 203
 Andover, Massachusetts
 01810
 617 896 4300

Land Surveyors:
DP
 DANA F. PERKINS, Inc.
 Consulting Engineers & Land Surveyors
 1027 EAST STREET - TOWNSBURY, MASSACHUSETTS 01866
 TEL: 978-808-0980 FAX: 978-640-0237
 DANA.F.PERKINS.COM

Architects:
Jacobs
 120 St. James Avenue
 Suite 500
 Boston, MA 02116



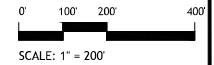
Stamp:


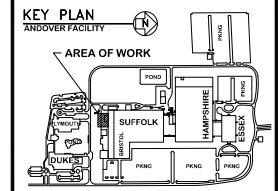
7		
6		
5		
4		
3		
2		
1		
No.	Description	Date

Revisions:
PLANNING BOARD PERMIT
 SCALE: 1" = 200'
 PROJECT #: 090-1001.29
 DRAWN BY: JIM
 CHECKED BY: PJF
 APPROVED BY: PJF
 DATE: 08/14/2024

Drawing Title:
**HWIC:
 LOCUS PLAN**

Sheet #:
L1.01



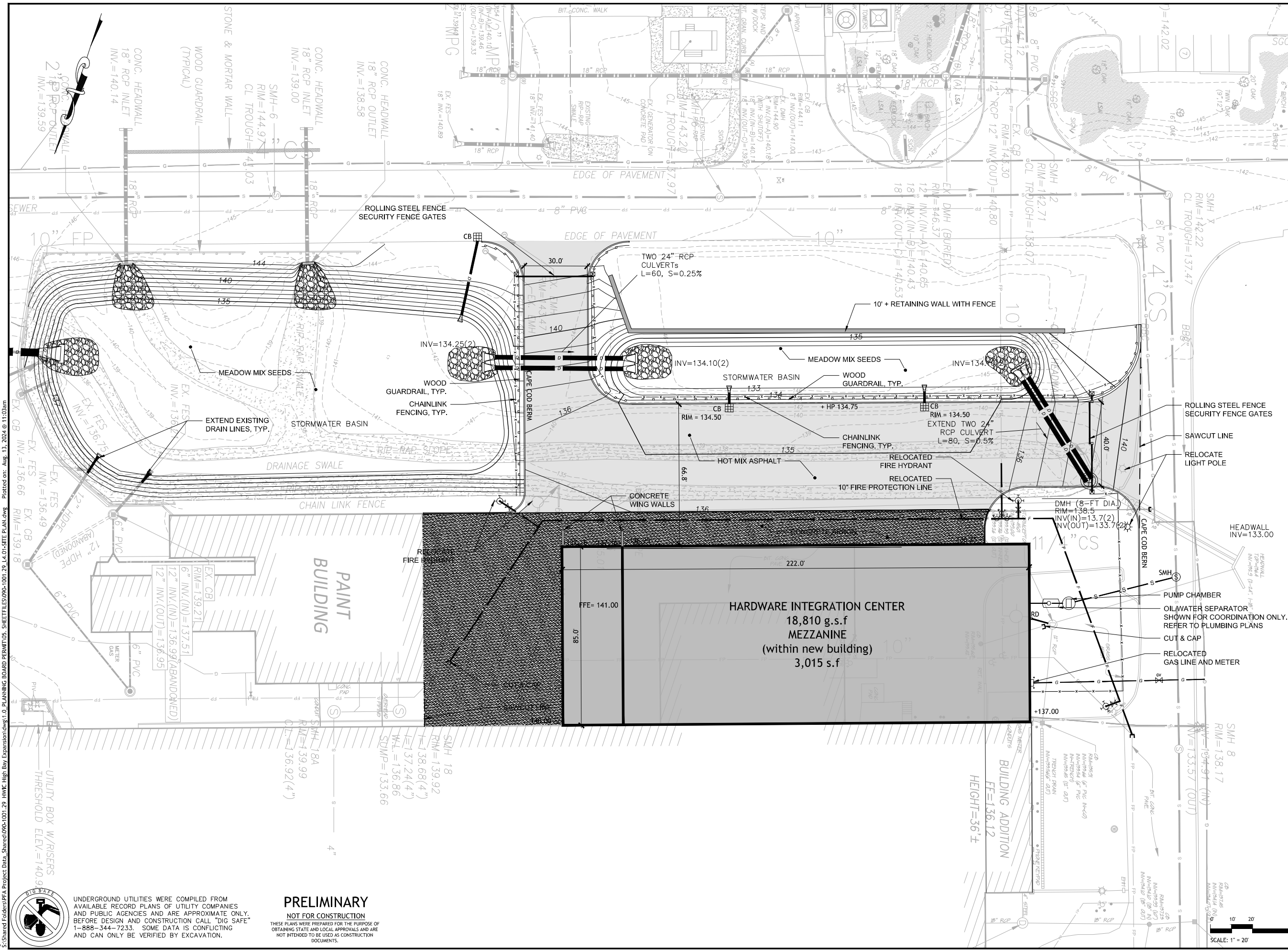


No.	Description	Date
1	090-1001.29	08/14/2024

PLANNING BOARD PERMIT
SCALE: 1" = 20'
PROJECT #: 090-1001.29
DRAWN BY: JIM
CHECKED BY: PJF
APPROVED BY: PJF
DATE: 08/14/2024

Drawing Title:
**HWIC:
SITE PLAN**

Sheet #:
L4.01



© PAUL FINGER ASSOCIATES
S:\Shared\Projects\090-1001.29 HWIC High Bay Expansion.dwg 1.0 PLANNING BOARD PERMIT.05 SHEETFILES\090-1001.29 L4.01-SITE PLAN.dwg Plotted on: Aug. 13, 2024 @ 11:03am

DIG SAFE
UNDERGROUND UTILITIES WERE COMPILED FROM AVAILABLE RECORD PLANS OF UTILITY COMPANIES AND PUBLIC AGENCIES AND ARE APPROXIMATE ONLY. BEFORE DESIGN AND CONSTRUCTION CALL "DIG SAFE" 1-888-344-7233. SOME DATA IS CONFLICTING AND CAN ONLY BE VERIFIED BY EXCAVATION.

PRELIMINARY
NOT FOR CONSTRUCTION
THESE PLANS WERE PREPARED FOR THE PURPOSE OF OBTAINING STATE AND LOCAL APPROVALS AND ARE NOT INTENDED TO BE USED AS CONSTRUCTION DOCUMENTS.

